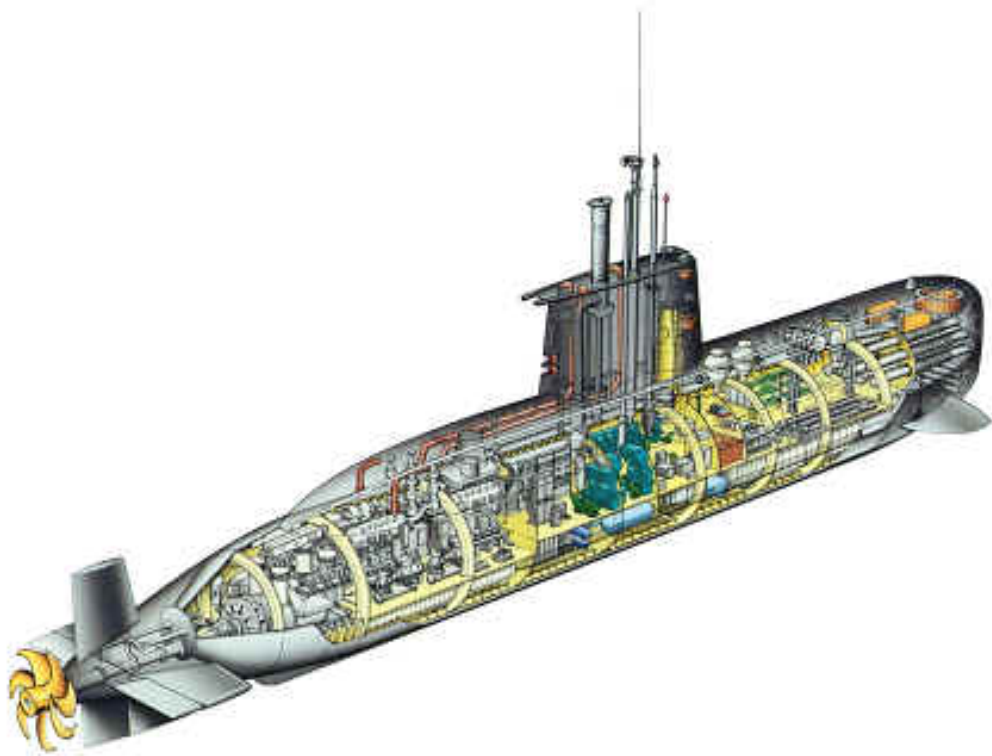


10th International Submarine Races: Resource Packet



10th International Submarine Races

Contact Lists for:

- Dive Shops-
- Hardware Stores-
- Grocery and Misc.-
- Boat Repair Supply-

- Some of the directions were compiled using Map Quest and Microsoft Streets, therefore please be aware that they may not be 100% clear.

- I-495 is referred to as the Capital Beltway and is particularly congested during rush hour, which runs from about 6:30 AM - 9:30 AM and 3 PM - 6:30 PM. I-270 is similarly affected.
- I-495 exits from Maryland leading into Virginia have recently been renumbered so you may find exit numbers may not be accurate in your directions. However, most of these exits have extra signs that indicate the old exit number.
- I-270 and parts of I-495 have local lanes. It is sometimes necessary to follow signs for the exits once to bring you onto the local lanes, and then a second time to actually exit.
- Please note that in the DC-Virginia-Maryland area it is necessary to dial the area code even for local calls.

Truck and Shipping Instructions

Non-US citizen truck drivers are not allowed on Carderock property. If trucking companies do not heed this, their drivers will be prohibited from entering the property. This will lead to delays and possibly increased shipping costs for the contestants.

Deliveries requiring a forklift offload must be made during the week between the hours of 6:30 am and 2:00 pm, unless prior arrangements have been approved by Mr. Dozier. Please ensure your trucking company knows our hours of operation. The Receiving Branch can be reached at (301) 227-4330 or (301) 227-1840. Calling one hour prior to arrival will minimize unloading delays.

TELL THE SHIPPING COMPANIES TO ARRIVE BEFORE 2:00 PM OR THEY WILL BE PROHIBITED FROM ENTERING THE PROPERTY.

Trucks are prohibited on the Clara Barton Parkway, which is located on our Main entrance. All truck deliveries must use our back gate which is located on MacArthur Blvd. Detailed directions are as follows:

- From I-495 (Capital beltway), Exit on RIVER ROAD, Rt.190, Exit 39A West, Right Lane
 - Proceed west on RIVER ROAD 1.4 miles from the exit ramp
 - Turn Left onto BRADLEY BLVD, Rt. 191 (traffic signal controlled intersection)
 - Proceed 0.5 miles.
 - Turn left onto PERSIMMON TREE ROAD (4 way stop sign)
 - Proceed 1.4 miles
 - Turn right onto EGGERT ROAD
 - Proceed 0.7 miles
 - Cross MACARTHUR BLVD to Carderock Division Gate 3 Entrance (Truck Gate).
-

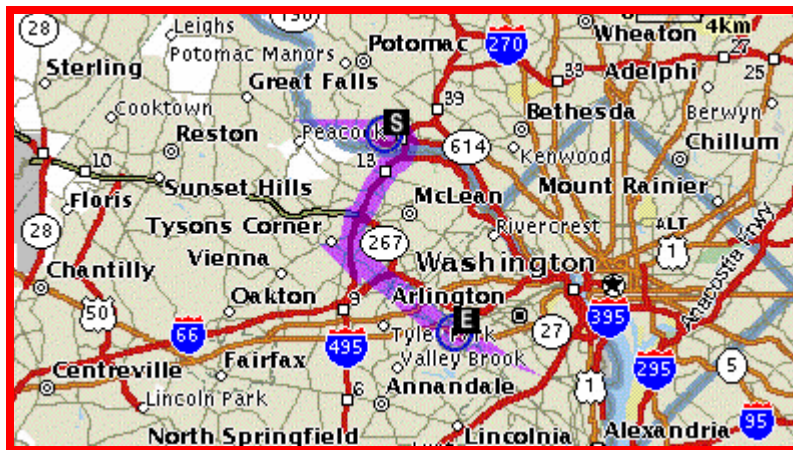
American Water Sports of Virginia

6182- A Arlington Blvd
Willston Centre at Seven Corners
Falls Church, VA 22044
(703) 534-3636

M-F 10-9 PM
Sat 10-6 PM
Sun 12-5 PM

Approximately 13 miles, 25 minutes

- Exit NSWCCD and turn left onto Clara Barton Parkway
- Keep left and then take the I-495 Ramp towards Virginia
- At Exit 8, follow Route 50 East/Arlington Boulevard
- Go about 3.8 miles until you go under an overpass, get into the left lane
- Go about one block until you come to a traffic light, turn left
- Turn left again into the parking lot



Atlantic Edge Scuba Center

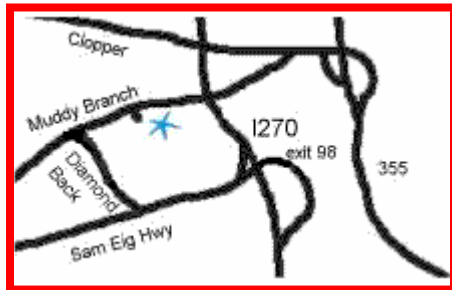
213 Muddy Branch Road
Festival Shopping Center
Gaithersburg, MD 20878
(301) 990-0223

M-F 11-8 PM
Sat 10-6 PM
Sun 12-5 PM

<http://www.AtlanticEdge.com>

Approximately 18 miles, 30 minutes

- Exit NSWCCD and turn left onto Clara Barton Parkway
- Keep left and then take the I-495 Ramp towards Maryland
- Keep to the left lanes and merge onto I-270 North
- Exit at 9B (Route 370/Sam Eig Highway).
- Go two lights and turn right on Diamondback Rd.
- Go two lights and turn right on Muddy Branch Rd.
- Go three lights and turn in to the shopping center "Festival at Muddy Branch".
- The shop is on the left end of the shopping center.



Brass Anchor Scuba Center Inc

Please thank the Brass Anchor employees and customers for helping to clean the racecourse!

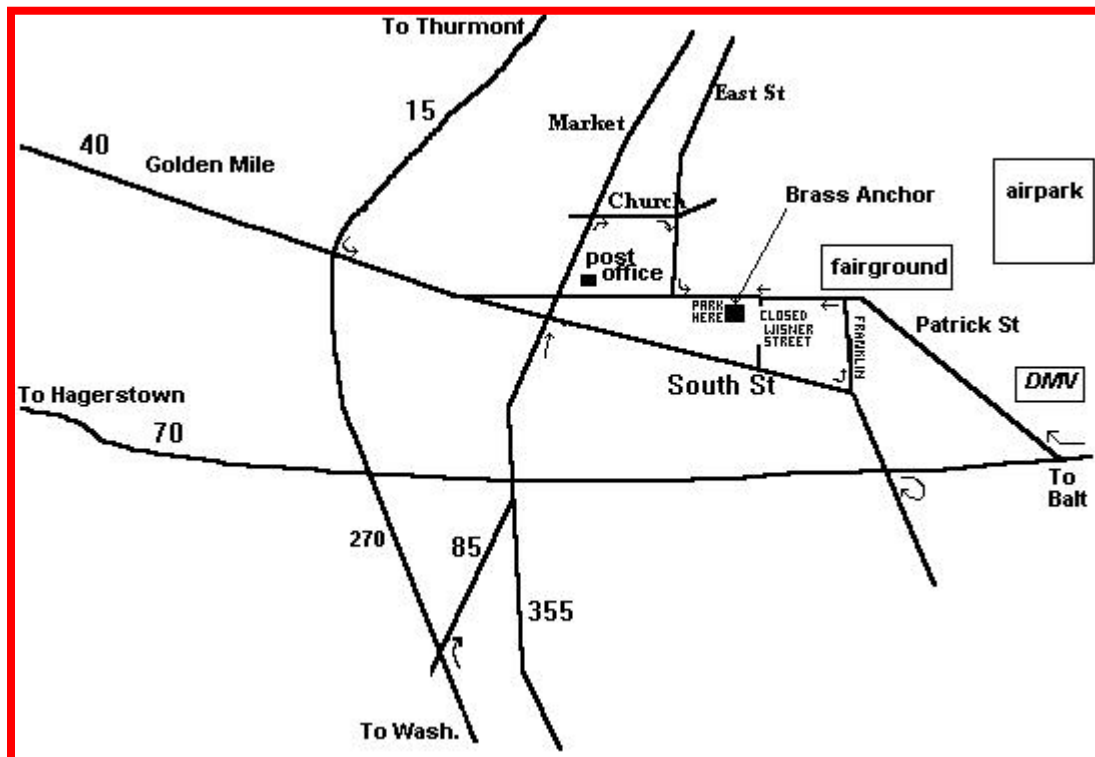
519 East Church St.
Frederick, MD 21701
(301) 663-9363

M-F 12-8 PM
Sat 9-5 PM
Sun Closed

<http://www.brassanchor.com>

Approximately 40 miles, 50 minutes

- Exit NSWCCD and turn left onto Clara Barton Parkway
- Keep left and then take the I-495 Ramp towards Maryland
- Keep to the left lanes and merge onto I-270 North, follow about 29 miles
- Take the MD-85 N exit 31A towards Market Street
- Stay straight and take MD-85/Buckeystown Pike
- Turn left onto MD-355 (becomes Market Street)
- Turn right onto East Church Street



The Dive Shop

3013 Nutley Street
Pan-Am Shopping Center
Fairfax, VA 22031
(703) 698-7220

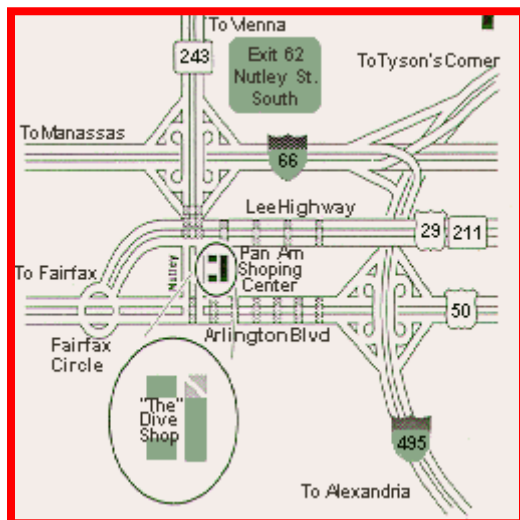
M-F 10-9 PM
Sat 9-6 PM
Sun 12-5 PM

<http://www.thediveshop-va.com>

The Dive Shop has agreed to be a sponsor again giving 10% off to sub racers.

Approximately 13 miles, 18 minutes

- Exit NSWCCD and turn left onto Clara Barton Parkway
- Keep left and then take the I-495 Ramp towards Virginia
- Take the I-66 West exit which will be after Route 7
- Take the Nutley street exit to enter the local lanes
- Take the second Nutley street exit in the local lanes, it will be Nutley/Fairfax not Nutley/Vienna and this will direct you South
- Go 3 lights and cross Lee Highway
- The Dive Shop is back in the Pan-Am shopping center on your left



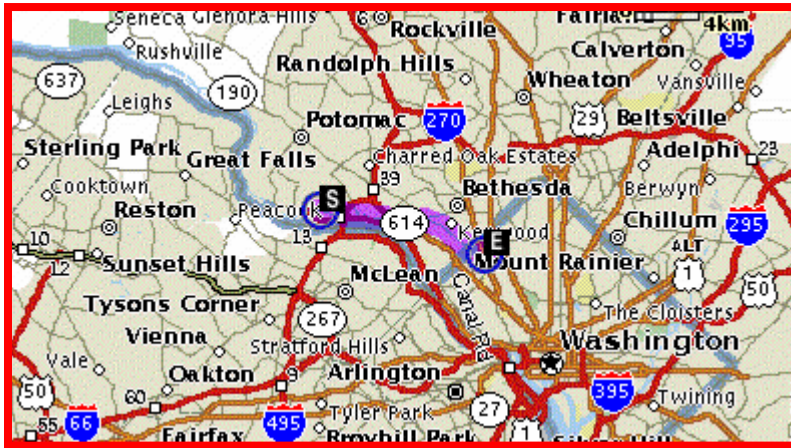
National Diving Center Inc

4932 Wisconsin Avenue NW
Washington, DC 20016
(202) 363-6123

M-F 11-7 PM
Sat 11-6 PM
Sun Closed

Approximately 7 miles, 15 minutes

- Exit NSWCCD and turn right onto Clara Barton Parkway
- Clara Barton will dead end into MacArthur Blvd, turn right
- Follow MacArthur past a one lane bridge
- Turn left onto Goldsboro Road/MD-614, go about 1 mile
- Turn right onto SR-190 (which will become River Road) and follow for 2 miles
- Turn left onto Western Avenue for 0.5 miles
- Turn right onto Wisconsin Ave NW for 0.5 miles



Sea Ventures Inc

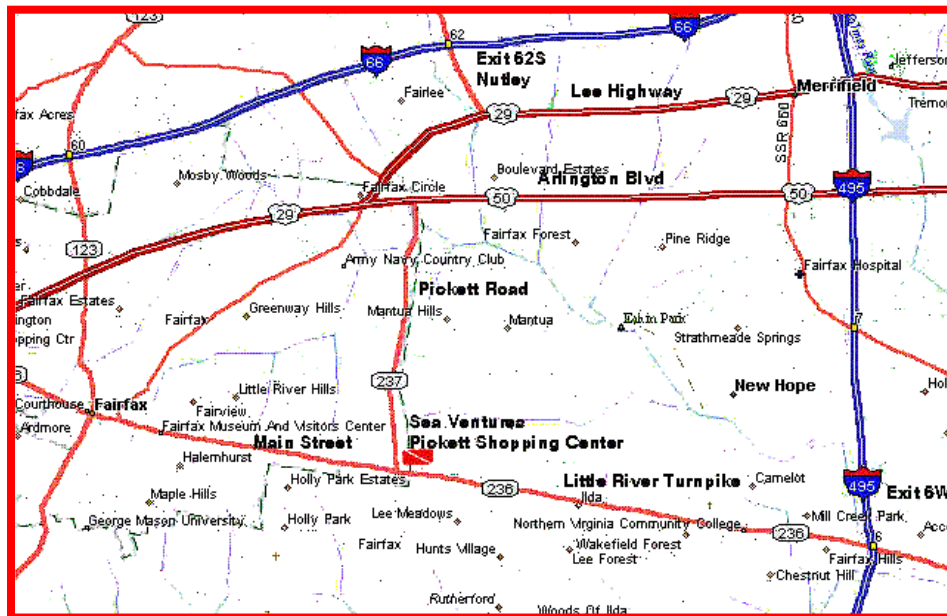
9444 Main Street
Fairfax, VA 22031
(703) 425-7676

M-F 10-9 PM
Sat 10-6 PM
Sun 12-6 PM

<http://www.seaventures-scuba.com>

Approximately 16 miles, 20 minutes

- Exit NSWCCD and turn left onto Clara Barton Parkway
- Keep left and then take the I-495 Ramp towards Virginia
- Follow I-495 about 10 miles
- Take exit 6 and merge onto SR-236 (Little River Turnpike) going west for about 3 miles



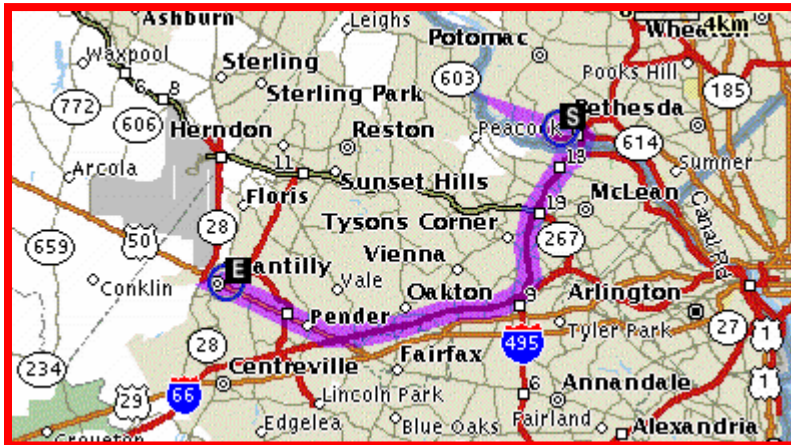
Ski & Dive

13903 Metrotech Drive
Chantilly, VA 20151
(703) 263-0427

M-F 10-9 PM
Sat 10-6 PM
Sun 12-5 PM

Approximately 21 miles, 30 minutes

- Exit NSWCCD and turn left onto Clara Barton Parkway
- Keep left and then take the I-495 Ramp towards Virginia
- Follow I-495 about 6.5 miles to I-66 W (Curtis Memorial Parkway) exit number 9 towards Manassas/Front Royal
- Follow I-66 about 6.3 miles and take exit 57B, the US-50 W exit (Lee Jackson Memorial Highway) , towards Fair Oaks.Winchester
- Take US-50 W about 4 miles and turn right onto Metrotech Drive



Splash Dive Center Inc

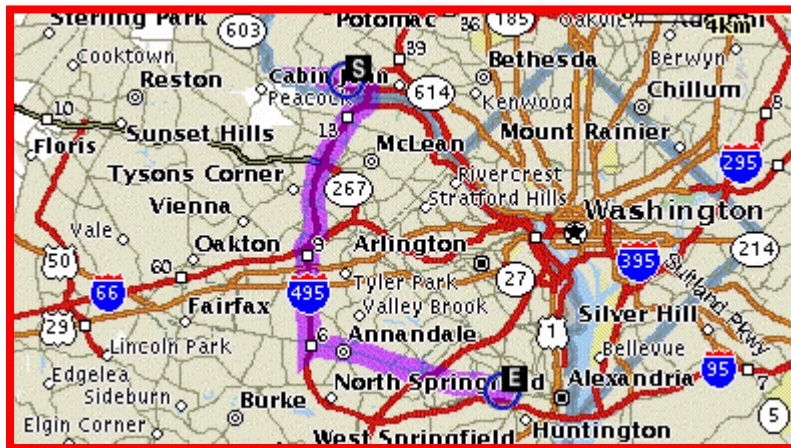
25 S. Quaker Lane
Alexandria, VA 22314
(703) 823-7680

M-F 10-8 PM
Sat 10-6 PM
Sun 12-5 PM

<http://www.splaashdivecenter.com>

Approximately 20 miles, 35 minutes

- Exit NSWCCD and turn left onto Clara Barton Parkway
- Keep left and then take the I-495 Ramp towards Virginia
- Follow I-495 about 10 miles
- Take exit 6 VA-236 W
- Merge onto Duke Street/VA-236 W toward Landmark going east for about 7.5 miles
- Drive down Duke Street for about a mile
- Turn left onto South Quaker Lane at the light with the Wendy's and Mattress Discounters
- Take immediate right after the Wendy's and follow parking lot around to store in back.



Christopher's Hardware

7303 MacArthur Boulevard
West Bethesda, MD
(301) 229-3700

M-F 7:30 AM - 8 PM
Sat 8:30 AM - 6 PM
Sun 9 AM - 5 PM

Approximately 3.5 miles, 10 minutes

- Exit NSWCCD and turn right onto Clara Barton Parkway
- Clara Barton will dead end into MacArthur Blvd, turn right
- Follow MacArthur past a one lane bridge
- The hardware store will be in a shopping center on your left, near a Exxon gas station

Lowe's Home Improvement Warehouse

Lowe's of Gaithersburg, MD

40 Market Street
Gaithersburg, MD 20878
(301) 208-0400

M-Sat 7 - 9:30 PM
Sun 8 - 8 PM

Approximately 17 miles, 25 minutes

- Exit NSWCCD and turn left onto Clara Barton Parkway
- Keep left and then take the I-495 Ramp towards Maryland
- Keep to the left lanes and merge onto I-270 North
- Exit at 9B (Route 370/Sam Eig Highway).
- Continue to go straight on Sam Eig Highway until it dead ends into Great Seneca Hwy
- Turn right on Great Seneca Hwy
- Turn left on Kentlands Blvd
- Continue past a gas station and a traffic circle, Lowe's will be the next turn on your right

Lowe's of Alexandria, VA

6750 Richmond Highway
Alexandria, VA 22306
(703) 765-8011

M-Sat 6-10 PM
Sun 8 - 8 PM

Approximately 27 miles, 32 minutes

- Exit NSWCCD and turn left onto Clara Barton Parkway
- Keep left and then take the I-495 Ramp towards Virginia
- Follow I-495 about 20 miles
- Take exit 1, Route 1 (Richmond Highway) South to Fort Belvoir
- Turn right onto Richmond Highway/Route 1
- Located inside Beacon Hill Mall

The Home Depot

[Merrifield Home Depot](#)

2815 Merrilee Drive
Fairfax, VA 22031
(703) 205-1245

Open 24 Hours

Approximately 12 miles, 18 minutes

- Exit NSWCCD and turn left onto Clara Barton Parkway
- Keep left and then take the I-495 Ramp towards Virginia
- Take exit 46A VA-123 S Chain Br Rd to Tysons Corner / Vienna
- Turn right on Chain Bridge Road (VA-123) (about 0.4 miles)
- Turn left on International Drive (about 0.3 miles)
- Bear left on Gallows Road (VA-650) (about 2.6 miles)
- Turn right on Prosperity Avenue (about 800 feet)
- Turn left on Merrilee Drive (about 900 feet)

[Gaithersburg Home Depot](#)

15740 Shady Grove Road
Gaithersburg, MD 20877
(301) 330-4900

Open 24 Hours

Approximately 14 miles, 18 minutes

- Exit NSWCCD and turn left onto Clara Barton Parkway
- Keep left and then take the I-495 Ramp towards Maryland
- Keep to the left lanes and merge onto I-270 North
- Take Exit 8 Shady Grove Road and take Shady Grove Road to the right
- Get into the left lanes, Home Depot will come up quickly on your left in a shopping center with Best Buy (the short road is referred to as Choke Cherry Road)

Strosniders Hardware

<http://www.strosniders.com>

Bethesda Strosniders Hardware

Bradley Boulevard and Arlington Road
6930 Arlington Road
Bethesda, MD 20814
(301) 654-5688

M-F 7:30 AM - 9 PM
Sat 7:30 AM - 7 PM
Sun 8 AM - 6 PM

Approximately 14 miles, 22 minutes

- Exit NSWCCD and turn right onto Clara Barton Parkway
- Clara Barton will dead end into MacArthur Blvd, turn right
- Follow MacArthur past a one lane bridge
- Turn left onto Goldsboro Road/MD-614, go about 2 miles
- Goldsboro will end, stay straight/turn slight right onto Bradley Blvd, go about 0.5 miles
- Turn left onto Arlington Road
- Located in the Bradley Shopping Center, next to Euro MotorCars.

Potomac Strosniders Hardware

Falls Road and River Road
10110 River Road
Potomac, MD 20854
(301) 299-6333

Approximately 15 minutes

- Exit NSWCCD and turn right onto Clara Barton Parkway
- Clara Barton will dead end into MacArthur Blvd, turn left
- At first stop sign turn right onto Brickyard Road
- Continue to follow the road straight past a number of traffic circles
- The road will dead end into Falls Road, turn right onto Falls Road
- Go past a blinking yellow light
- As you approach the first stop light there should be a shopping complex on your right that will include Safeway and the hardware store

Boat US Marine Center

5250 Randolph Road
Rockville, MD
(301) 230-0945

M-Thurs 9-8 PM
Fri 9-9 PM
Sat 8-8 PM
Sun 9-5 PM

Approximately 10.5 miles, 20 minutes

- Exit NSWCCD and turn left onto Clara Barton Parkway
- Keep left and then take the I-495 Ramp towards Maryland
- Keep to the left lanes and merge onto I-270 North
- Once on 270 keep to the far right
- Take the 2nd exit, which is Exit 4 Montrose Road
- Take Montrose Road east (to the right) about 3 miles
- After crossing 355, Rockville Pike, Montrose Road will become Randolph Road
- Go 4 traffic lights past the Rockville Pike/Montrose intersection
- The store will be on your right in Lahamns Plaza, a Boston Market will be visible

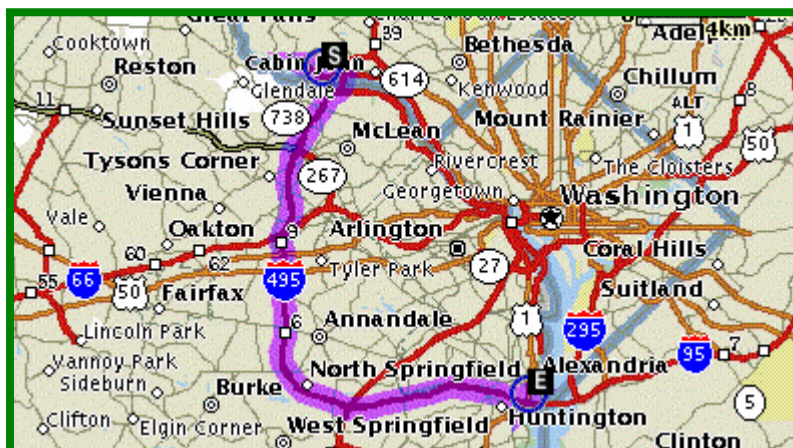
West Marine

601 South Patrick Street
Alexandria, VA
(703) 549-7020

M-Sat 8-8 PM
Sun 9-5 PM

Approximately 25 miles, 30 minutes

- Exit NSWCCD and turn left onto Clara Barton Parkway
- Keep left and then take the I-495 Ramp towards Virginia
- Take US-1 N exit, exit number 1B, towards ALEXANDRIA / MT VERNON HWY / OLD TOWN ALEXANDRIA
- Briefly merge onto Richmond Hwy
- Turn back onto US-1 N / S Patrick Street



Giant Grocery Store

Bethesda Giant

7142 Arlington Road
Bethesda Row West
Bethesda, MD 20814
301-492-5160

6 miles, 10 minutes

- Head east on MacArthur Blvd toward Vendome Dr
- Turn left toward Goldsboro Rd/MD-614
- Turn left at MacArthur Blvd
- Slight right at Goldsboro Rd/MD-614; Continue to follow Goldsboro Rd,
- Turn right at Bradley Blvd/MD-191
- Turn left at Arlington Rd

Rockville Giant

12051 Rockville Pike
Montrose Crossing
Rockville, MD 20852
(301) 881-4541

10 miles, 15 minutes

- Turn left onto Clara Barton Parkway; Go 1.5 miles
- Take the exit on the left for I-495 N
- Slight Left Turn at I-270 Bus Spur N (signs for I-270 Rockville and Frederick)
- Merge into I-270 N
- Take exit 4A to merge onto Montrose Rd
- Continue on Montrose Pkwy, Turn Left at Old Georgetown Rd.
- Turn Right at Montrose Rd.
- Turn left at MD-355/Rockville Pike
- Destination on the left

Walmart Superstore

20910 Frederick Road
Germantown, MD 20876

15 miles, 20 minutes

- Start out going West on MacArthur Blvd. toward Mountain Gate Rd.
- Turn Left on Clara Barton Parkway
- Merge onto I-495 N/Capital Beltway via the ramp on the left toward Maryland
- Keep Left to take I-270 spur N via exit 38 toward Rockville/Frederick
- Continue on I-270 spur N, becomes I-270 N. Continue 12 miles
- Take the Father Hurley Boulevard exit, Exit 16, toward MD-27/Damascus
- Take exit 16A toward MD-27 Damascus
- Merge onto Father Hurley Blvd.
- Father Hurley Blvd. becomes Ridge Rd.
- Turn Slight Right onto Frederick Rd./MD-355 S

Target Superstore

5700 Bou Ave.
Rockville, MD 20852

10 miles, 15 minutes

- Depart on MacArthur Blvd.
- Turn Left on Clara Barton Parkway
- Keep Left onto Ramp
- Take Ramp on I-495, continue 3.5 miles
- Keep Left onto I-270 spur, 1 mile
- At exit 1, turn right onto ramp
- Take Ramp, right, onto Democracy Blvd.
- Continue 1 mile on Democracy, Turn Left on SR-187 (Old Georgetown Rd.)
- After 2 miles, turn left onto SR-355, Rockville Pike
- Turn Right onto Bou Ave.
- Destination on Right

Toys R Us

11810 Rockville Pike
Rockville, MD 20850

12 miles, 20 minutes

- Head west on MacArthur Blvd. toward Anchorage Dr.
- Turn Left at Clara Barton Parkway
- Take the Exit on the left on to I-495 N, go 3.5 miles
- Slight Left at I-270 Bus Spur N (signs for I-270/Rockville/Frederick)
- Merge onto I-270 N
- Take Exit 4A to Montrose Rd.
- Continue on Montrose Parkway for 1 mile
- Turn Left on Old Georgetown Rd.
- Turn Right at Montrose Rd.
- Turn Right at Rockville Pike, MD-355
- Destination on the Right

Anthony & Sylvan Pools

13882 Metrotech Drive
Sully Place Shopping Center
Chantilly, VA 20151
(703) 803-7374

20 miles, about 30 minutes

- Head west on MacArthur Blvd toward Anchorage Dr
 - Turn Left at Clara Barton Parkway
 - Take the Exit on the left onto I-495 S, Entering Virginia, continue for 7 miles
 - Take exit 49 to merge onto I-66W toward Front Royal/Manassas, continue for 6 miles
 - Take exit 57 B for US-50 toward Winchester/Fair Oaks
 - Keep Left at the fork to continue toward Lee Jackson Memorial Highway/US-50 and merge on to US-50
 - Turn Right on Metrotech Dr.
-

Leslie's Pool Supplies

5200 Nicholson Ln
Kensington, MD 20895
(301) 881-7971

10 miles, 15 minutes

- Turn Left onto Clara Burton Highway
- Continue 1.5 miles, keep Left on Ramp towards I-495
- Take ramp Left onto I-495(I-495 Inner Loop) towards I-495, 3.8 miles
- Keep Left onto I-270 Spur towards Rockville/Frederick
- Turn right onto ramp for Democracy Blvd.
- Take ramp right onto Democracy Blvd. towards Democracy Blvd. East
- Bear left onto Old Georgetown Rd.
- Turn Right onto Nicholson Lane

Pooks Hill Marriot

5151 Pooks Hill Road
Bethesda, MD 20814
301-897-9400

8 miles, 12 minutes

- Turn Left on Clara Burton Parkway
 - Merge onto I-495 N/ Capital Beltway via the ramp on the Left toward Maryland, Go 6.5 miles
 - Merge onto Rockville Pike/MD-355 S via Exit 34 toward Wisconsin Ave/Bethesda
 - Turn Right on Pooks Hill Rd.
-

Safeway Grocery Store

7625 Old Georgetown Rd.
Ashton, MD 20814

5 miles, 10 minutes

- Start out on MACARTHUR BLVD (Going Southeast)
 - Turn LEFT onto SANGAMORE RD (Going North)
 - Turn SLIGHT LEFT onto BROOKES LN (Going West)
 - Stay STRAIGHT to go onto SANGAMORE RD (Going North)
 - Turn RIGHT onto OVERLEA RD (Going Northeast)
 - Turn RIGHT onto BALTAN RD (Going Southeast)
 - Turn LEFT onto ROCKMERE DR (Going Northeast)
 - Turn SLIGHT LEFT onto FORT SUMNER DR (Going East)
 - Turn RIGHT onto MASSACHUSETTS AVE/MD-396 (Going Southeast)
 - Turn LEFT onto LITTLE FALLS PKY (Going Northeast)
 - Turn RIGHT onto ARLINGTON RD (Going Northeast)
 - Turn RIGHT onto EDGEMOOR LN (Going East)
 - Turn LEFT onto MD-187/OLD GEORGETOWN RD (Going Northwest)
-

Costco Warehouse

880 Russell Ave
Gaithersburg, MD 20877
(301) 417-1503

15 miles, 25 minutes

- Head west on MacArthur Blvd toward Anchorage Dr
- Turn left at Clara Barton Pkwy
- Take the exit on the left onto I-495 N
- Slight left at I-270 Bus Spur N (signs for I-270/Rockville/Frederick)
- Merge onto I-270 N
- Take exit 11 to merge onto MD-124/Montgomery Village Ave
- Turn left at Russell Ave
- Make a U-turn, Destination on the Left

1200 S Fern St
Arlington, VA 22202
(703) 413-2325

20 miles, 30 minutes

- Head west on MacArthur Blvd toward Anchorage Dr
- Turn left at Clara Barton Pkwy
- Take the exit on the left onto I-495 S, entering VA
- Take exit 43-44 for Geo Wash Memorial Pkwy toward Washington
- Merge onto George Washington Memorial Pkwy
- Take the exit onto I-395 S/US-1 S toward Richmond, Continue to follow the signs for I-395
- Take exit 8A for Washington Blvd/VA-27 toward S Arl. Ridge Rd
- Keep left at the fork to continue toward S Rotary Rd and merge onto S Rotary Rd
- Turn right at S Fern St, Destination on the Right